




REHABILITATION MAP
WORLD FOCUS 1143 CC PROPOSED MINING AREA (S1) OVER THE FARM NIAGARA NO 380, ELUNDINI LOCAL MUNICIPALITY, EC 30/5/1/3/2/10749 MP

LEGEND:

-  Riparian Area
-  10 m Buffer Zone
-  Lines representing the Rehabilitated and Reinstated Area

